






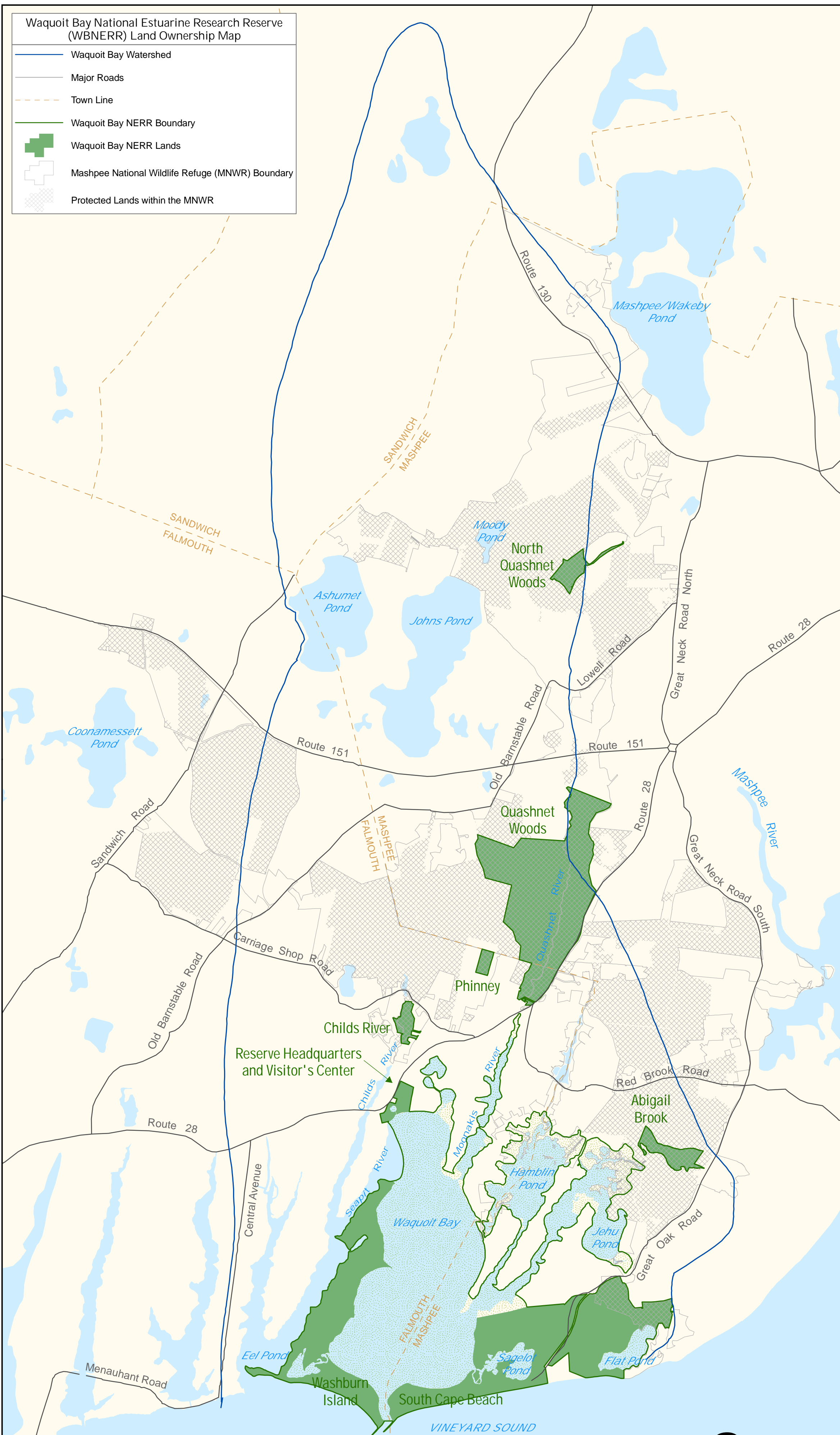


Waquoit Bay National Estuarine Research Reserve (WBNERR) Land Ownership Map

-  Waquoit Bay Watershed
-  Major Roads
-  Town Line
-  Waquoit Bay NERR Boundary
-  Waquoit Bay NERR Lands
-  Mashpee National Wildlife Refuge (MNWR) Boundary
-  Protected Lands within the MNWR



Created By: Waquoit Bay NERR  
 Map Date: November, 2006  
 Data Source: WBNERR, Mass GIS, Town of Falmouth, and Town of Mashpee  
 Disclaimer: This map is for reference purposes only; not to be used for legal purposes.

