

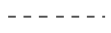



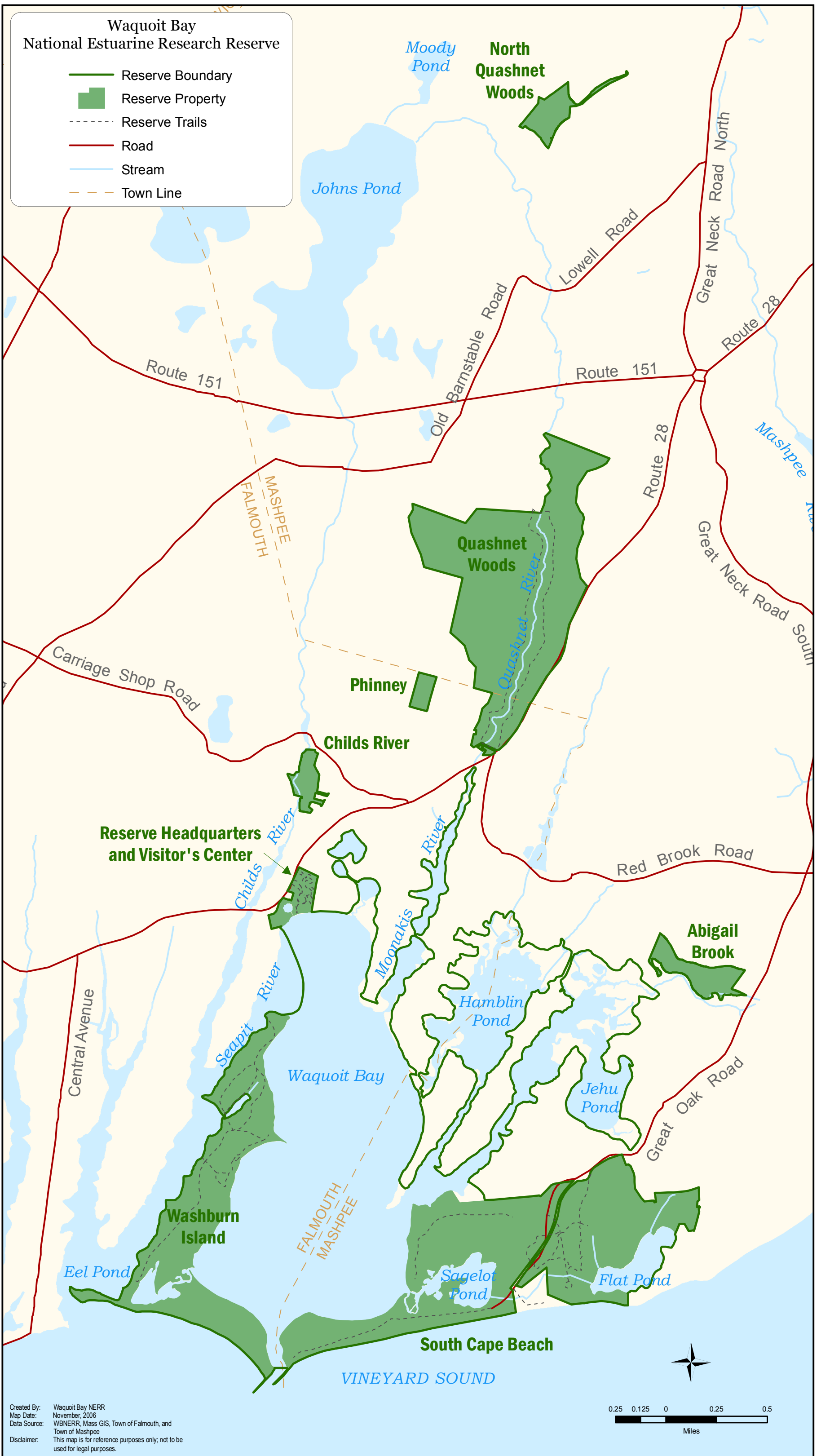


Waquoit Bay  
National Estuarine Research Reserve

-  Reserve Boundary
-  Reserve Property
-  Reserve Trails
-  Road
-  Stream
-  Town Line



Created By: Waquoit Bay NERR  
 Map Date: November, 2006  
 Data Source: WBNERR, Mass GIS, Town of Falmouth, and Town of Mashpee  
 Disclaimer: This map is for reference purposes only; not to be used for legal purposes.

